






BYWAY





BYWAY SEGMENTS






- Grande Ronde Valley to Wallowa
- Wallowa Mountain Loop
- Pine Valley to Baker Valley
- Hells Canyon Overlook el. 5100'

BYWAY SIDE TRIPS

- 1 Imnaha Country
- 2 Hat Point Lookout el. 6982'
- 3 Snake River

-  US Highway
-  Oregon State Route
-  County Road
-  Forest Road - Primary
-  Forest Road - Secondary

-  Divided Highway
-  Paved Surface
-  Gravel Surface, may be impassable in winter
-  Paved, Seasonal, may be impassable in winter

-  Campground
-  US Forest Service Office
-  Wayside
-  Ski Resort
-  Winter Recreation Trailhead

- Wallowa Whitman National Forest
- Eagle Cap Wilderness
- Hells Canyon National Recreation Area (NRA)
- Hells Canyon NRA Wilderness

